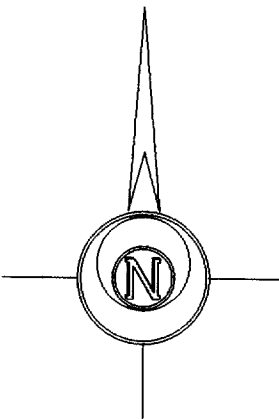


Plat of Survey

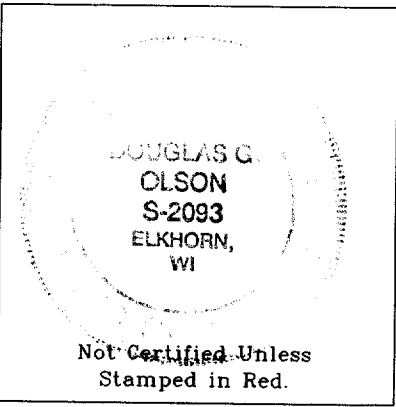
of

Lots 9, 13 and 14 in Block 4, Indian Hills First Addition in the Village of Fontana, Walworth County, Wisconsin, also that part of Lots 10 and 11 in Block 4, Indian Hills First Addition in the Village of Fontana, Walworth County, Wisconsin, described as follows: Beginning at the Northwest corner of Lot 10, Indian Hills First Addition, thence N. 79° 38' E. 87.55 feet along the North line of said Lot 10 to the N.E. corner; thence S. along the East line of said Lot 10, 30 feet, thence S. 84° 57' E. 60.80 feet along the North line of Lot 11 to the N.E. corner of said Lot 11, thence S. 56° 08' W. 129.22 feet to a point on the W'ly line of said Lot 10, thence N'ly along the road being the Westerly line of Lot 10, 100 feet more or less to the N.W. corner of Lot 10 and the place of beginning.


Surveyed for: **Richard McCue**
811 Geneva Lane
Fontana, Wisconsin. 53125



Bearings reference to the plat of Indian Hills 1st Addition.



- Notes: 1) This survey plat is not certified unless signed and sealed in red ink.
2) This survey is subject to Wisconsin lien laws. This Plat of Survey is the notice of intent to file lien. Lien waiver required.

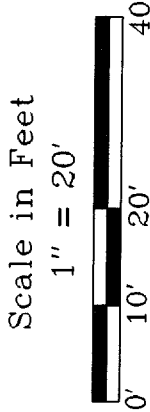


Copyright © 2004 by Jensen & Olson Land Surveying, LLC.
All rights reserved. No part of this survey plat may be reproduced or transmitted in any form by any means - graphic, electronic, or mechanical, including photocopying, tracing, or information storage and retrieval systems - without permission in writing from Douglas G. Olson, Jensen & Olson Land Surveying, LLC.

I, Douglas G. Olson, Wisconsin Registered Land Surveyor, do hereby certify that this survey was performed by me or under my direction in full compliance with the owner's/agent's instructions and Chapter A-E 7 of the Wisconsin Administrative Code "Minimum Standards for Property Surveys", and that this map is an accurate representation thereof to the best of my knowledge and belief.

Douglas G. Olson
Wisconsin Registered Land Surveyor - 2093

Survey Date: April 2, 2004.
Revisions:



Jensen & Olson Land Surveying, LLC
45 South Wisconsin Street
Elkhorn, Wisconsin. 53121
Telephone (262) 723-3434
Facsimile (262) 723-8044

- Legend
- Found Iron Pipe
 - Found Iron Rod
 - Recorded Information
 - Utility Pole
 - Hydrant
 - Concrete Surface
 - Asphalt Surface
 - Brick

Sheet 1 of 1 Sheets
Job Reference Number
2003.199

2003.199

SIHF 00032A + SIHF 00035 + SIHF 00036

005-2226